






Map 11 Wastewater Treatment Plants

Map Features

-  Wastewater Treatment Location
-  County Boundary
-  Municipal Boundary
-  Planning Region Boundary
-  Major Road

Northern

- 1- Dillsburg Borough Authority
- 2- Fairview Township (North)
- 3- Fairview Township (South)
- 4- Gifford Pinchot State Park
- 5- Lewisberry Area Joint Authority
- 6- Newberry Township
- 7- York Haven Borough

Greater York

- 8- Conewago Township
- 9- Dover Borough
- 10- Dover Township Sewer Department
- 11- Eastern York County Sewer Authority
- 12- East Prospect Borough
- 13- Jackson Township
- 14- Northeastern York County Sewer Authority
- 15- Springettsbury Township
- 16- Spring Grove Borough
- 17- Wrightsville Borough
- 18- York City

South Western

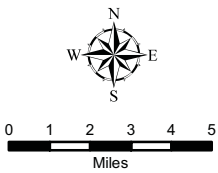
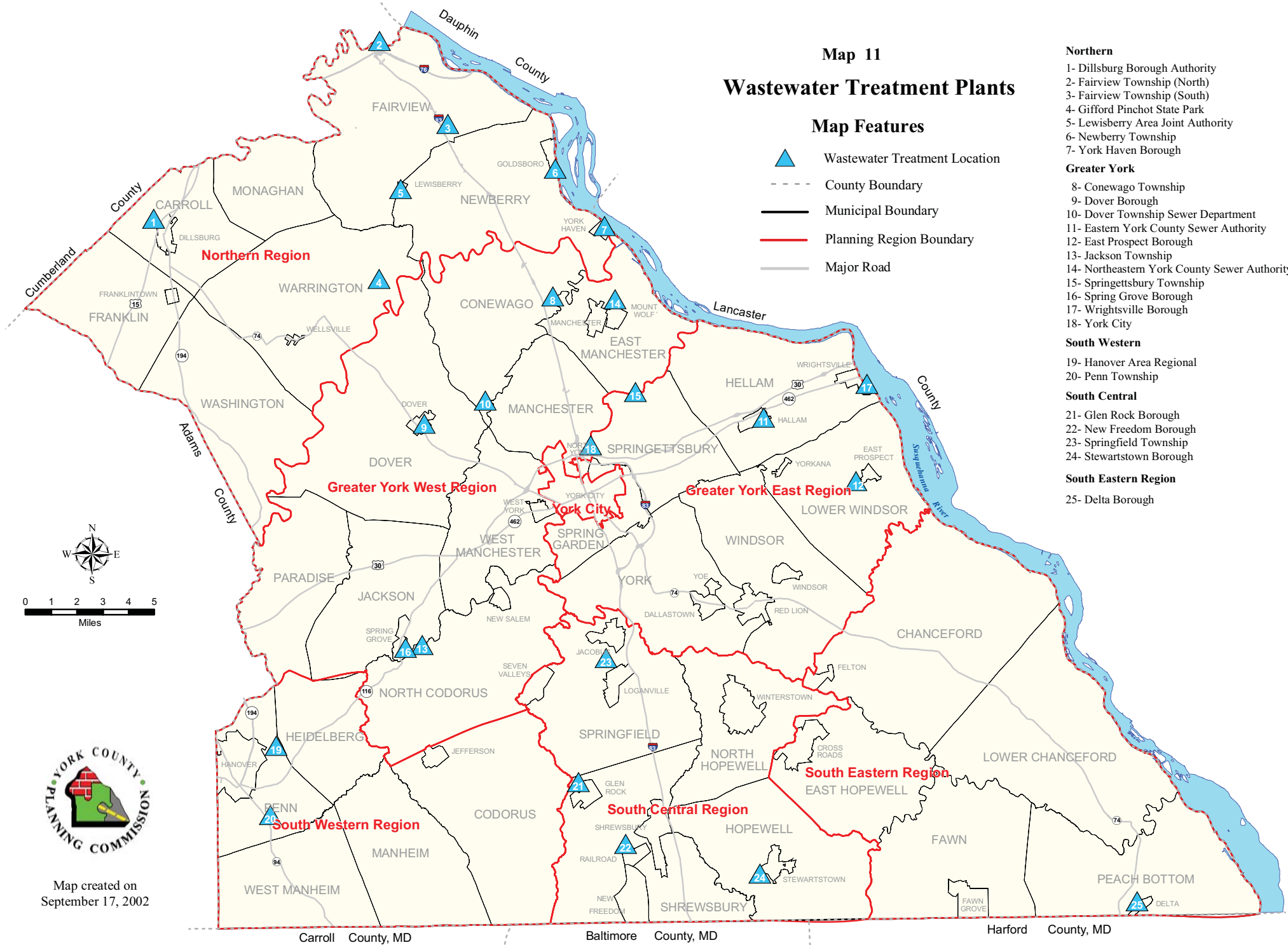
- 19- Hanover Area Regional
- 20- Penn Township

South Central

- 21- Glen Rock Borough
- 22- New Freedom Borough
- 23- Springfield Township
- 24- Stewartstown Borough

South Eastern Region

- 25- Delta Borough



Map created on
September 17, 2002

Carroll County, MD

Baltimore County, MD

Harford County, MD